

NOTES:

APPENDIX 4

This map is reproduced from Ordnance Survey material with the permission of Ordnance Survey on behalf of the Controller of Her Majesty's Stationary Office
© Crown copyright.
Unauthorised reproduction infringes Crown Copyright and may lead to prosecution or Civil Proceedings.
Wiltshire Council (100049050) 2019

Traffic & Network Management
County Hall, Bythesea Road, Trowbridge
Wiltshire, BA14 8JD
Tel: 0300 4560100
Website: www.wiltshire.gov.uk

F					
E					
D					
C					
B					
A					
O	07/23	JOB	SD	SD	ORIGINAL
REV	DATE	DRAWN	CHECK	APPRV	DESCRIPTION

DRAWING PURPOSE:
TRO PLANS

PROJECT:
**CORSHAM LHFIG
WAITING RESTRICTIONS**

DRAWING TITLE:

SCALES:	NOT TO SCALE	SHEET SIZE:	A4
DRAWING No.	2022-158/JOB/CORS/WRR2	REVISION:	0
FILE REF:	2022-158		



NOTES:

This map is reproduced from Ordnance Survey material with the permission of Ordnance Survey on behalf of the Controller of Her Majesty's Stationary Office
© Crown copyright.
Unauthorised reproduction infringes Crown Copyright and may lead to prosecution or Civil Proceedings.
Wiltshire Council (100049050) 2019

Wiltshire Council

Traffic & Network Management
County Hall, Bythesea Road, Trowbridge
Wiltshire, BA14 8JD
Tel: 0300 4560100
Website: www.wiltshire.gov.uk

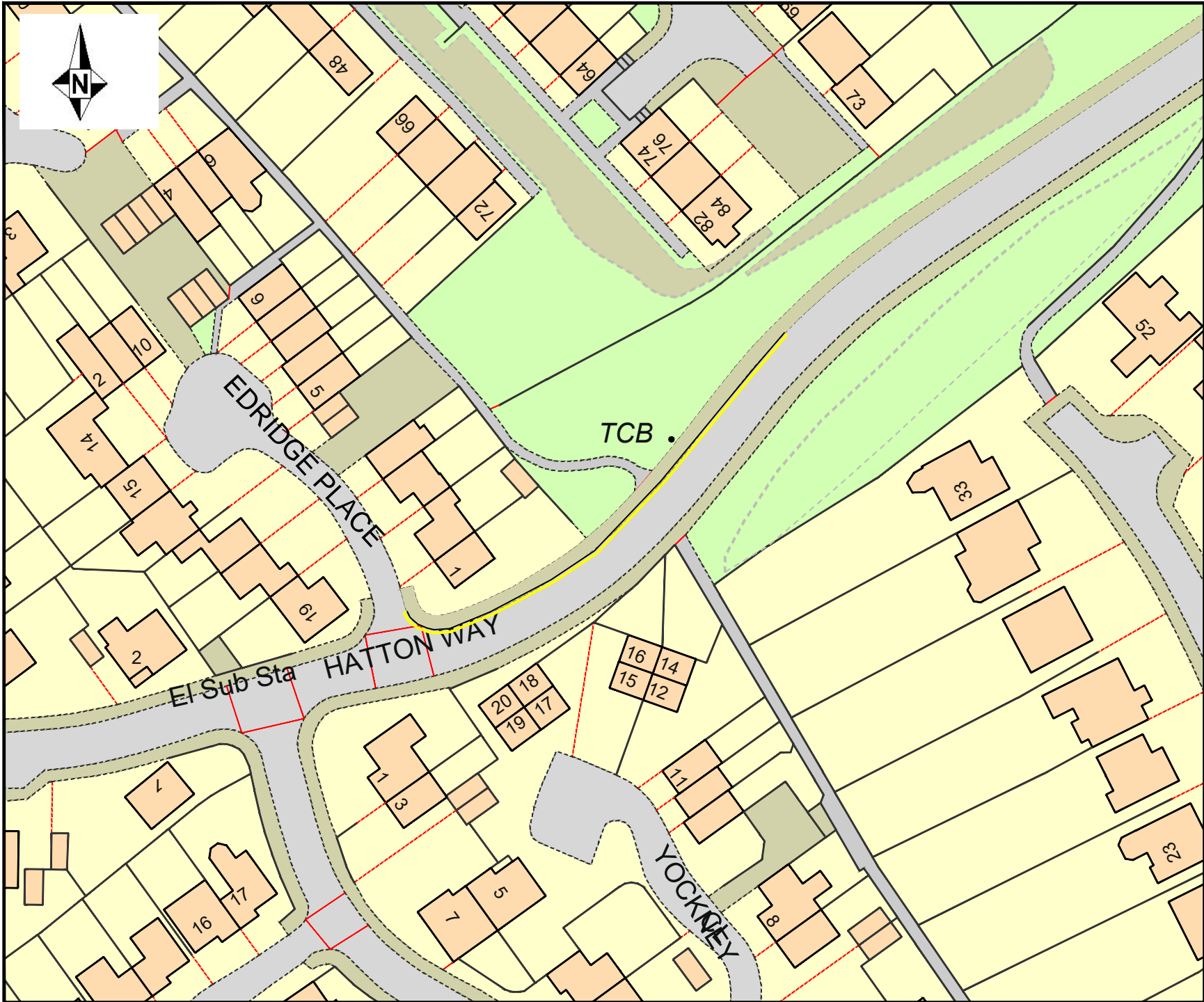
F					
E					
D					
C					
B					
A					
O	07/23	JOB	SD	SD	ORIGINAL
REV	DATE	DRAWN	CHECK	APPRV	DESCRIPTION

DRAWING PURPOSE:
TRO PLAN

PROJECT:
**CORSHAM LHF1G
WAITING RESTRICTION**

DRAWING TITLE:

SCALES:	NOT TO SCALE	SHEET SIZE:	A4
DRAWING No.	2022-158/JOB/CORS/WRR9	REVISION:	0
FILE REF:	2022-158		



NOTES:

This map is reproduced from Ordnance Survey material with the permission of Ordnance Survey on behalf of the Controller of Her Majesty's Stationary Office
© Crown copyright.
Unauthorised reproduction infringes Crown Copyright and may lead to prosecution or Civil Proceedings.
Wiltshire Council (100049050) 2019

Wiltshire Council

Traffic & Network Management
County Hall, Bythesea Road, Trowbridge
Wiltshire, BA14 8JD
Tel: 0300 4560100
Website: www.wiltshire.gov.uk

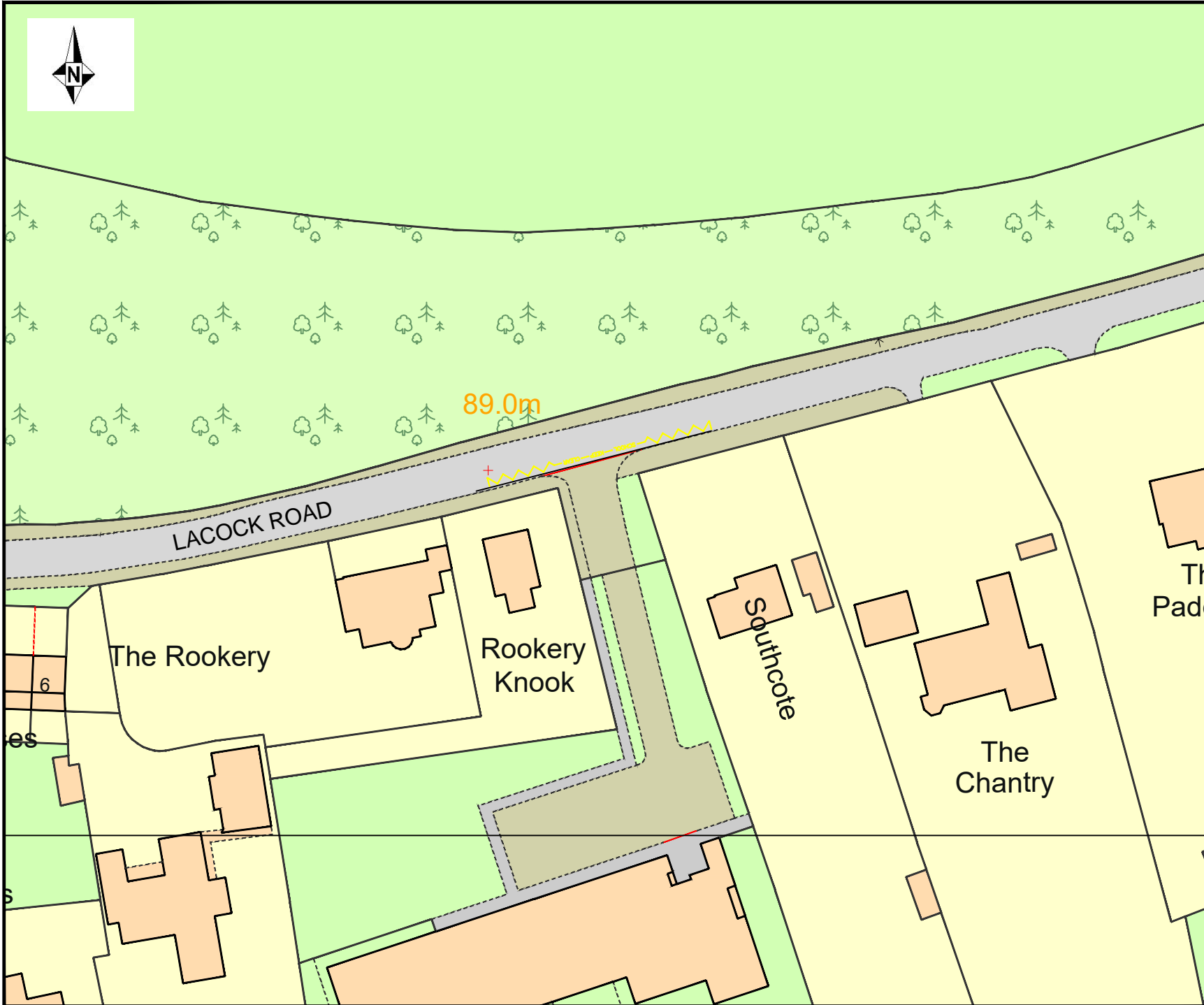
F					
E					
D					
C					
B					
A					
O	07/2023	JOB	SD	SD	ORIGINAL
REV	DATE	DRAWN	CHECK	APPRV	DESCRIPTION

DRAWING PURPOSE:
TRO PLAN

PROJECT:
**CORSHAM, LHFIG
WAITING RESTRICTION**

DRAWING TITLE:

SCALES:	NOT TO SCALE	SHEET SIZE:	A4
DRAWING No.	2022-158/JOB/CORS/WRR8	REVISION:	0
FILE REF:	2022-158		



NOTES:

This map is reproduced from Ordnance Survey material with the permission of Ordnance Survey on behalf of the Controller of Her Majesty's Stationery Office © Crown copyright. Unauthorised reproduction infringes Crown Copyright and may lead to prosecution or Civil Proceedings. Wiltshire Council (100049050) 2019



Traffic & Network Management
 County Hall, Bythesea Road, Trowbridge
 Wiltshire, BA14 8JD
 Tel: 0300 4560100
 Website: www.wiltshire.gov.uk

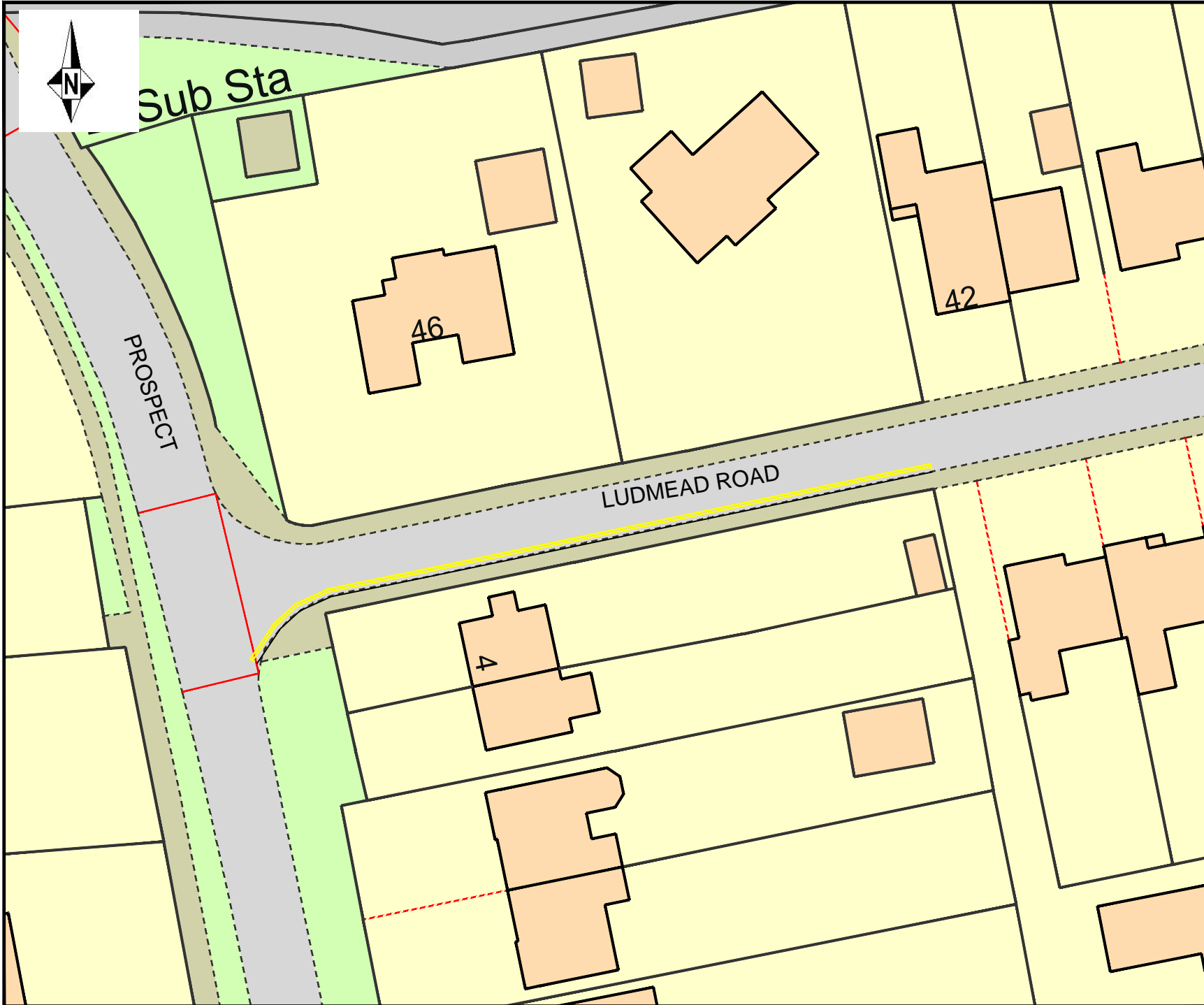
F							
E							
D							
C							
B							
A							
O	07/2023	JOB	SD	SD	ORIGINAL		
REV	DATE	DRAWN	CHECK	APPRV	DESCRIPTION		

DRAWING PURPOSE:
TRO PLAN

PROJECT:
**CORSHAM LHF1G
 WAITING RESTRICTION**

DRAWING TITLE:

SCALES:	NOT TO SCALE	SHEET SIZE:	A4
DRAWING No.	2022-158/JOB/CORS/WRR7	REVISION:	0
FILE REF:	2022-158		



Sub Sta

PROSPECT

46

42

LUDMEAD ROAD

4

NOTES:

This map is reproduced from Ordnance Survey material with the permission of Ordnance Survey on behalf of the Controller of Her Majesty's Stationery Office
© Crown copyright.
Unauthorised reproduction infringes Crown Copyright and may lead to prosecution or Civil Proceedings.
Wiltshire Council (100049050) 2019

Wiltshire Council

Traffic & Network Management
County Hall, Bythesea Road, Trowbridge
Wiltshire, BA14 8JD
Tel: 0300 4560100
Website: www.wiltshire.gov.uk

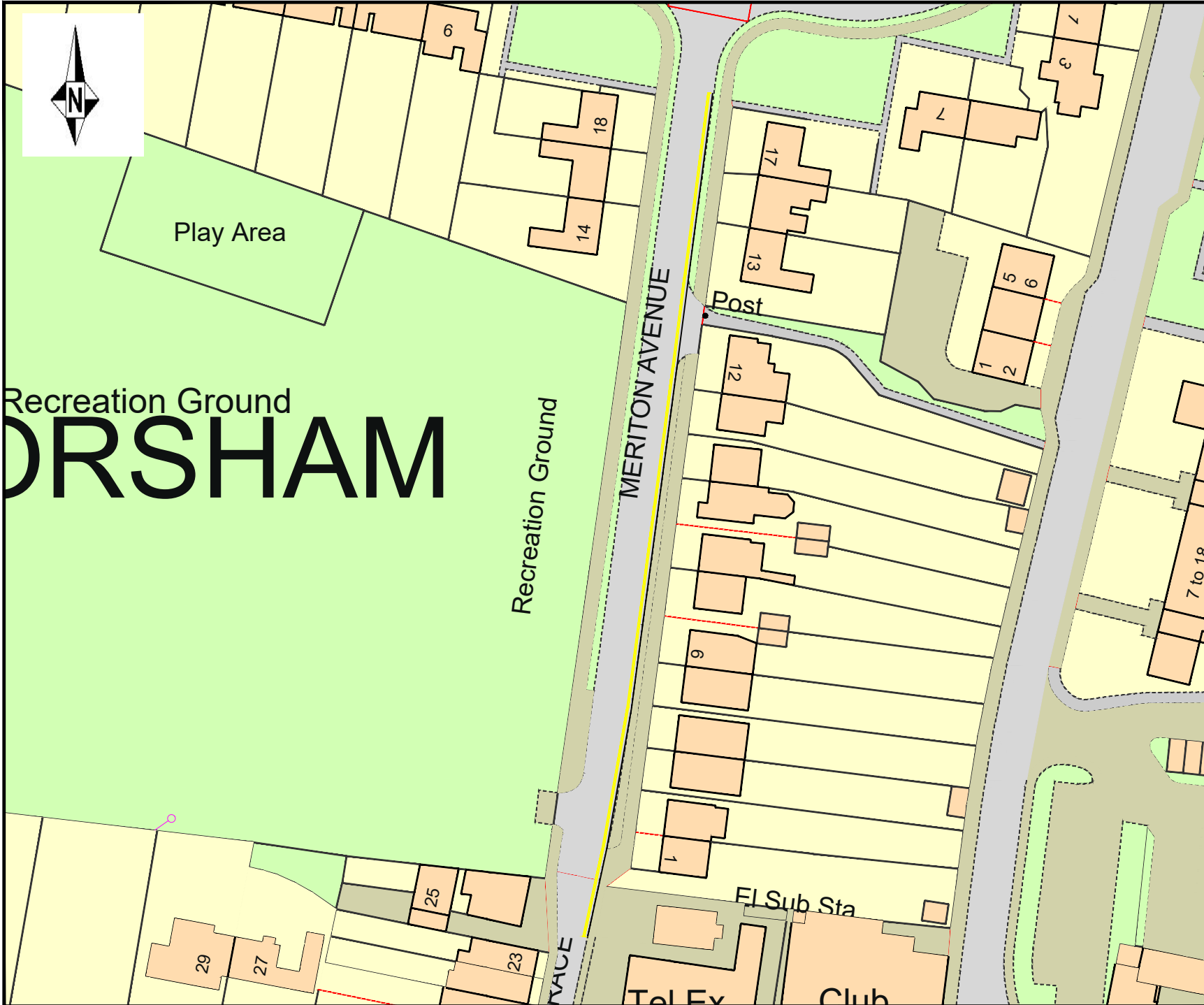
F					
E					
D					
C					
B					
A					
O	07/2023	JOB	SD	SD	ORIGINAL
REV	DATE	DRAWN	CHECK	APPRV	DESCRIPTION

DRAWING PURPOSE:
TRO PLAN

PROJECT:
**CORSHAM LHF1G
WAITING RESTRICTION**

DRAWING TITLE:

SCALES:	NOT TO SCALE	SHEET SIZE:	A4
DRAWING No.	2022-158/JOB/CORS/WRR6	REVISION:	0
FILE REF:	2022-158		



NOTES:

This map is reproduced from Ordnance Survey material with the permission of Ordnance Survey on behalf of the Controller of Her Majesty's Stationery Office
© Crown copyright.
Unauthorised reproduction infringes Crown Copyright and may lead to prosecution or Civil Proceedings.
Wiltshire Council (100049050) 2019

Wiltshire Council

Traffic & Network Management
County Hall, Bythesea Road, Trowbridge
Wiltshire, BA14 8JD
Tel: 0300 4560100
Website: www.wiltshire.gov.uk

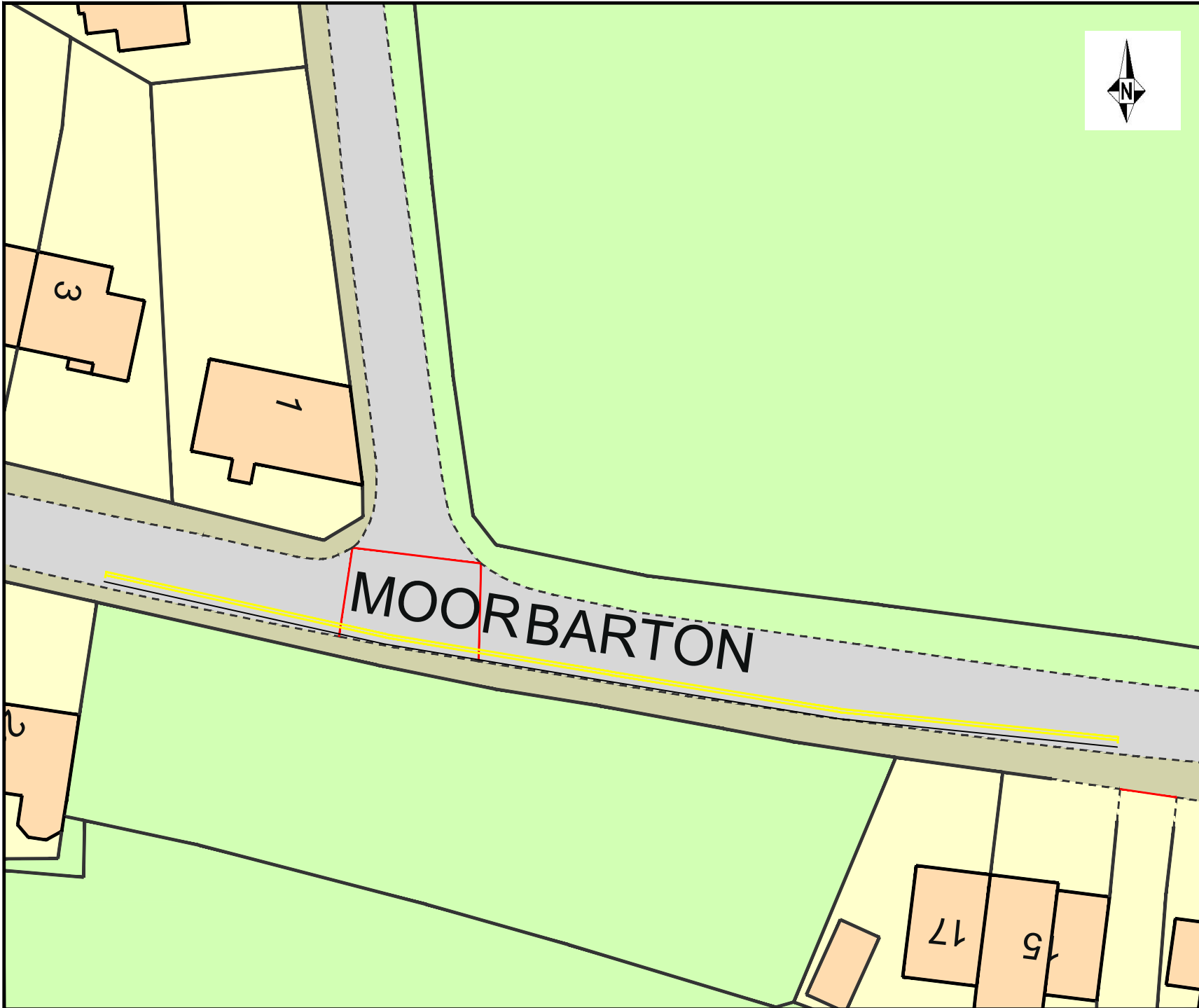
F					
E					
D					
C					
B					
A					
O	07/2023	JOB	SD	SD	ORIGINAL
REV	DATE	DRAWN	CHECK	APPRV	DESCRIPTION

DRAWING PURPOSE:
TRO PLAN

PROJECT:
**CORSHAM LHF IG
WAITING RESTRICTIONS**

DRAWING TITLE:

SCALES:	NOT TO SCALE	SHEET SIZE:	A4
DRAWING No.	2022-158/JOB/CORS/WRR1	REVISION:	0
FILE REF:	2022-158		



NOTES:

This map is reproduced from Ordnance Survey material with the permission of Ordnance Survey on behalf of the Controller of Her Majesty's Stationery Office
 © Crown copyright.
 Unauthorised reproduction infringes Crown Copyright and may lead to prosecution or Civil Proceedings.
 Wiltshire Council (100049050) 2019



Traffic & Network Management
 County Hall, Bythesea Road, Trowbridge
 Wiltshire, BA14 8JD
 Tel: 0300 4560100
 Website: www.wiltshire.gov.uk

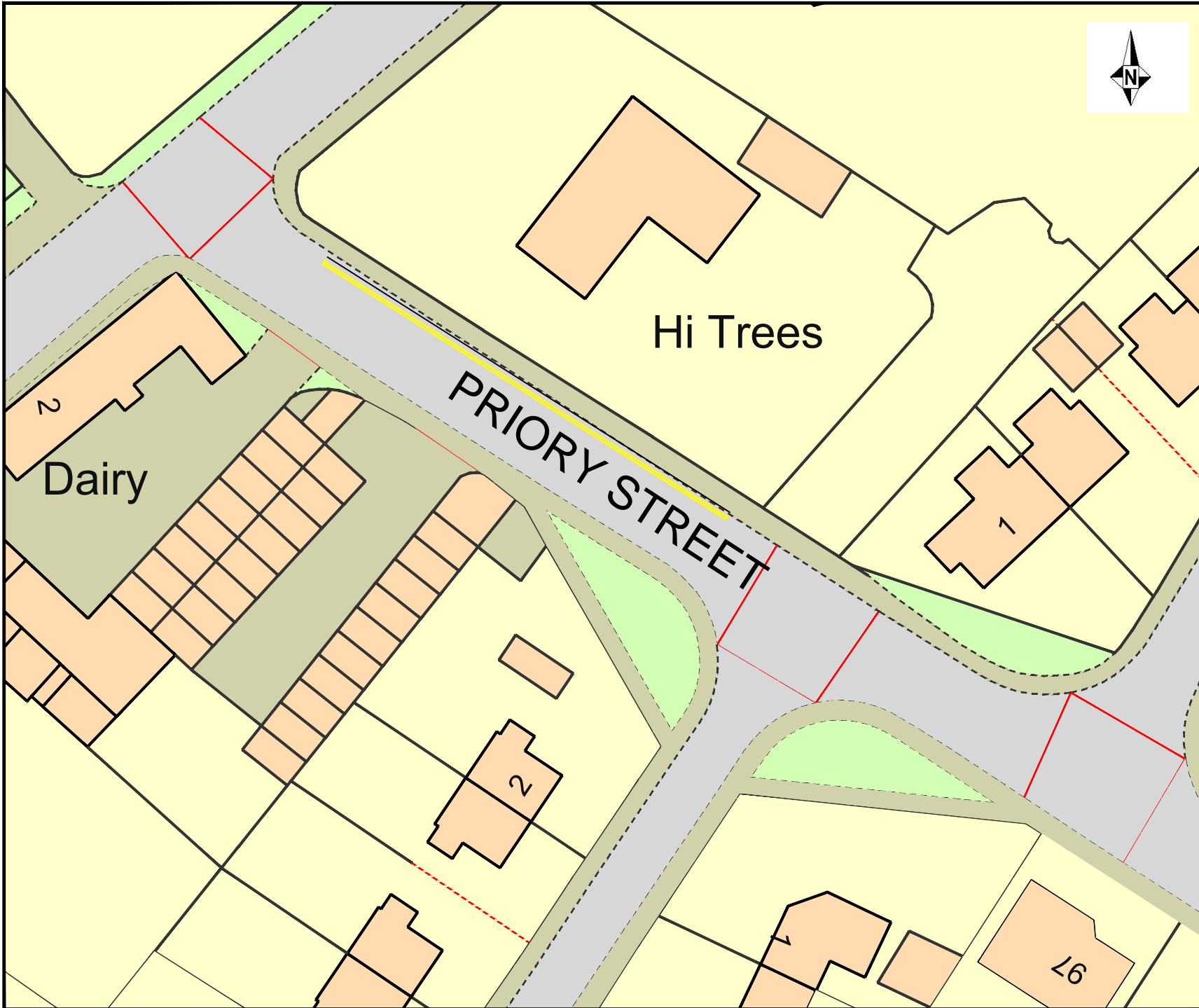
F					
E					
D					
C					
B					
A					
O	07/2023	JOB	SD	SD	ORIGINAL
REV	DATE	DRAWN	CHECK	APPRV	DESCRIPTION

DRAWING PURPOSE:
TRO Plans

PROJECT:
 Corsham LHFIFG
 Waiting Restrictions

DRAWING TITLE:

SCALES:	NOT TO SCALE	SHEET SIZE:	A4
DRAWING No.	2022-158/JOB/CORS/WRR3	REVISION:	0
FILE REF:	2022-158		



NOTES:

This map is reproduced from Ordnance Survey material with the permission of Ordnance Survey on behalf of the Controller of Her Majesty's Stationery Office
 © Crown copyright.
 Unauthorised reproduction infringes Crown Copyright and may lead to prosecution or Civil Proceedings.
 Wiltshire Council (100049050) 2019



Traffic & Network Management
 County Hall, Bythesea Road, Trowbridge
 Wiltshire, BA14 8JD
 Tel: 0300 4560100
 Website: www.wiltshire.gov.uk

F						
E						
D						
C						
B						
A						
O	07/23	JOB	SD	SD	ORIGINAL	
REV	DATE	DRAWN	CHECK	APPRV	DESCRIPTION	

DRAWING PURPOSE:
TRO Plan

PROJECT:
 Corsham LHF1G
 Waiting Restrictions

DRAWING TITLE:

SCALES:	NOT TO SCALE	SHEET SIZE:	A4
DRAWING No.	2022-158/JOB/CORS/WRRS	REVISION:	0
FILE REF:	2022-158		



NOTES:

This map is reproduced from Ordnance Survey material with the permission of Ordnance Survey on behalf of the Controller of Her Majesty's Stationary Office
© Crown copyright.
Unauthorised reproduction infringes Crown Copyright and may lead to prosecution or Civil Proceedings.
Wiltshire Council (100049050) 2019

Wiltshire Council

Traffic & Network Management
County Hall, Bythesea Road, Trowbridge
Wiltshire, BA14 8JD
Tel: 0300 4560100
Website: www.wiltshire.gov.uk

F					
E					
D					
C					
B					
A					
O	07/23	JOB	SD	SD	ORIGINAL
REV	DATE	DRAWN	CHECK	APPRV	DESCRIPTION

DRAWING PURPOSE:
TRO Plan

PROJECT:
Corsham LHF1G
Waiting Restriction

DRAWING TITLE:

SCALES:	NOT TO SCALE	SHEET SIZE:	A4
DRAWING No.	2022-158/JOB/CORS/WRR4	REVISION:	0
FILE REF:	2022-158		